 GPS Map Camera



**Pune, Maharashtra, India**


GRGW+7R2, Sumukh Society, Shivajinagar, Pune,  
Maharashtra 411005, India

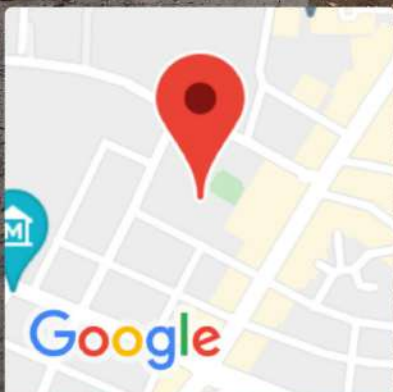
Lat 18.52579°

Long 73.846998°

24/03/22 04:37 PM



 GPS Map Camera



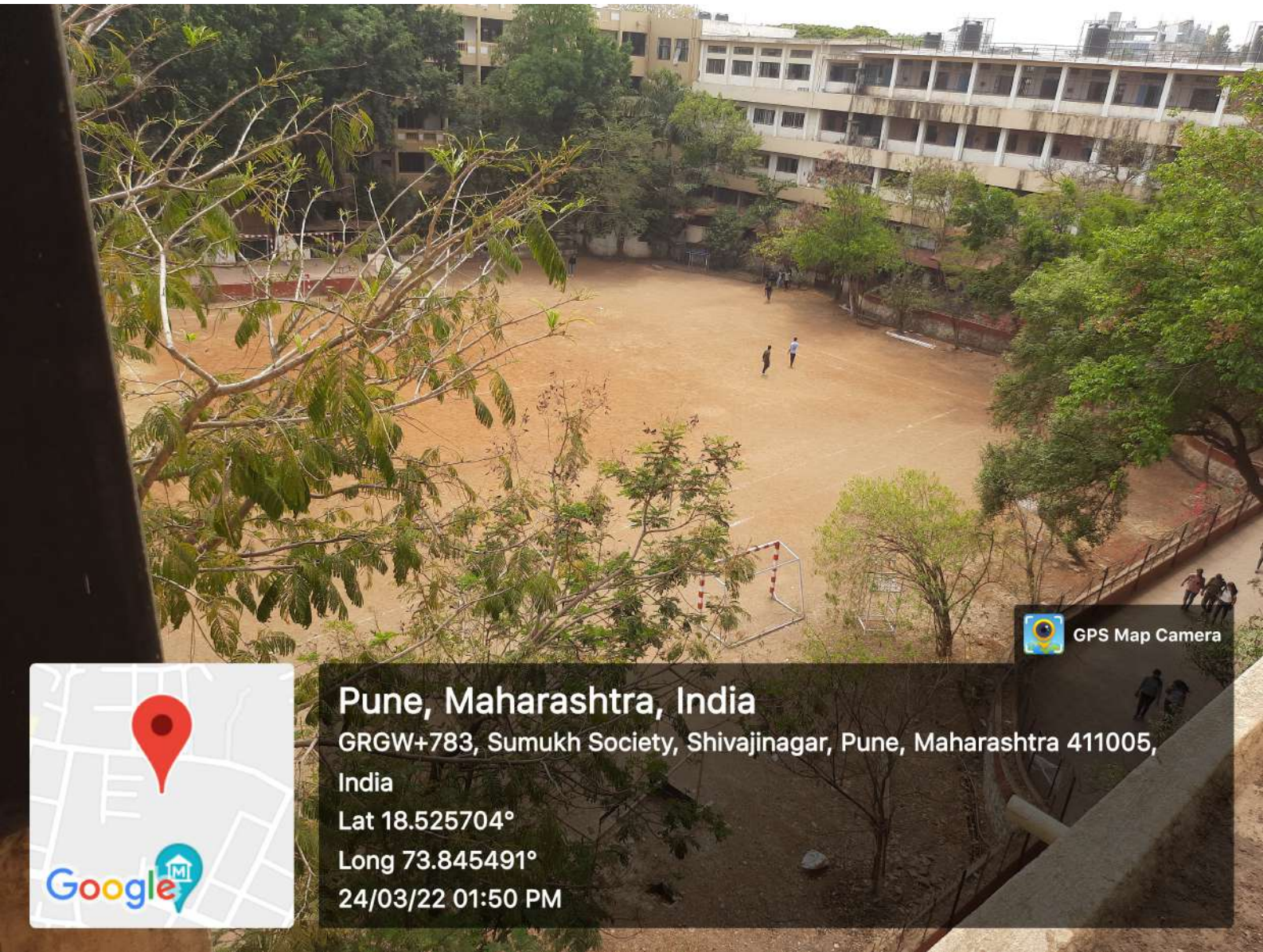
## Pune, Maharashtra, India

WIE Sports Complex, Modern Engineering College Rd,  
Shivajinagar, Pune, Maharashtra 411005, India

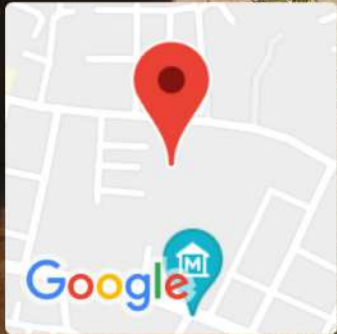
Lat 18.524735°

Long 73.848064°

24/03/22 04:53 PM



GPS Map Camera



**Pune, Maharashtra, India**


GRGW+783, Sumukh Society, Shivajinagar, Pune, Maharashtra 411005,  
India

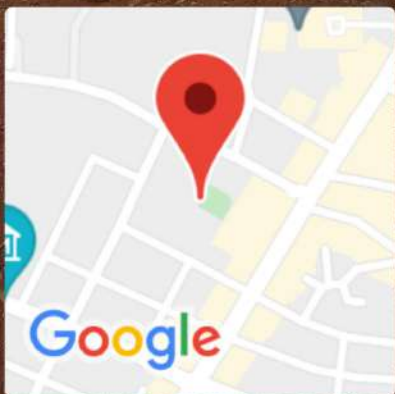
Lat 18.525704°

Long 73.845491°

24/03/22 01:50 PM



 GPS Map Camera



**Pune, Maharashtra, India**

GRFX+X8P, Shivajinagar, Pune, Maharashtra 411005, India

Lat 18.524902°

Long 73.848213°

24/03/22 04:56 PM